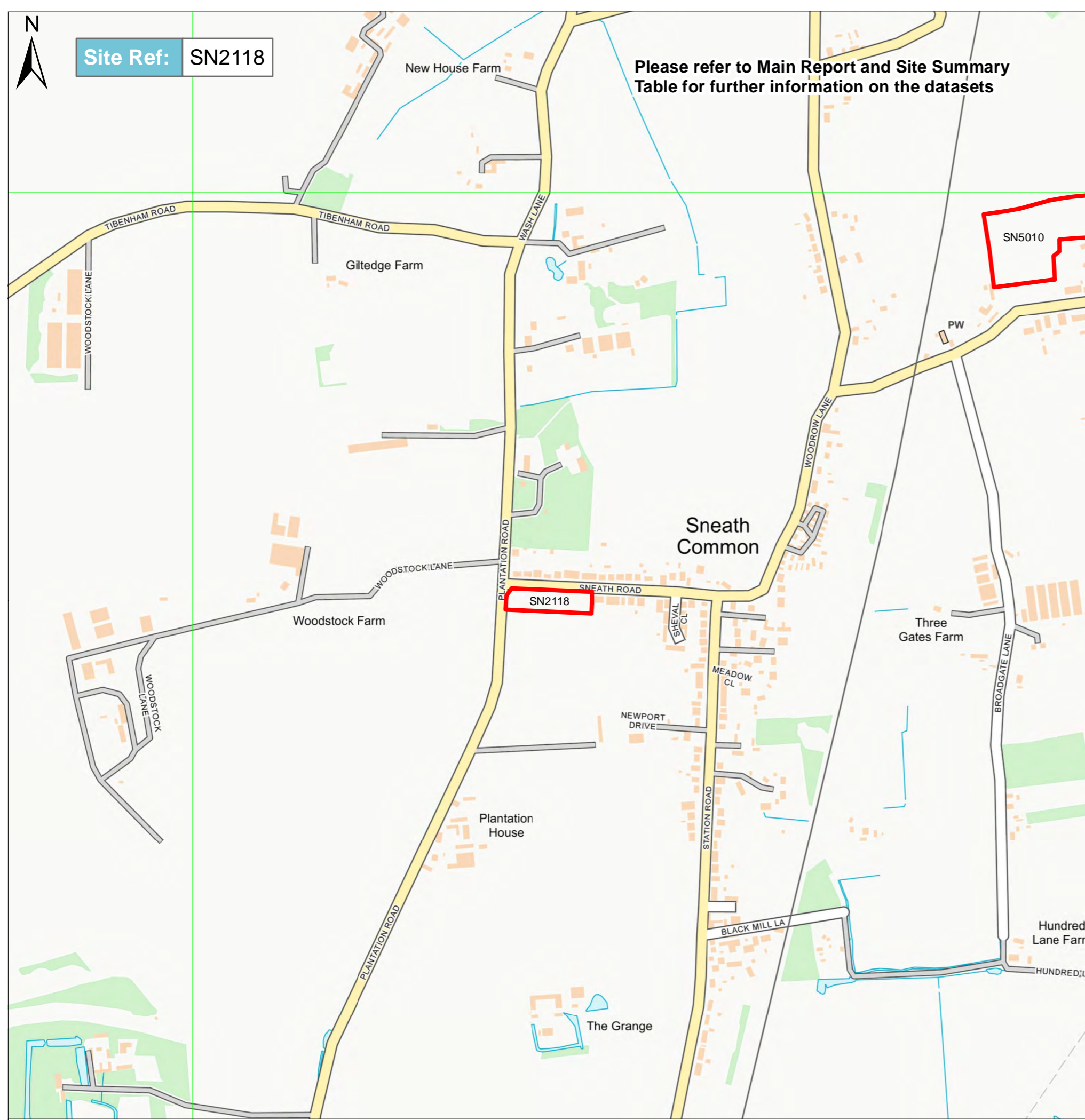
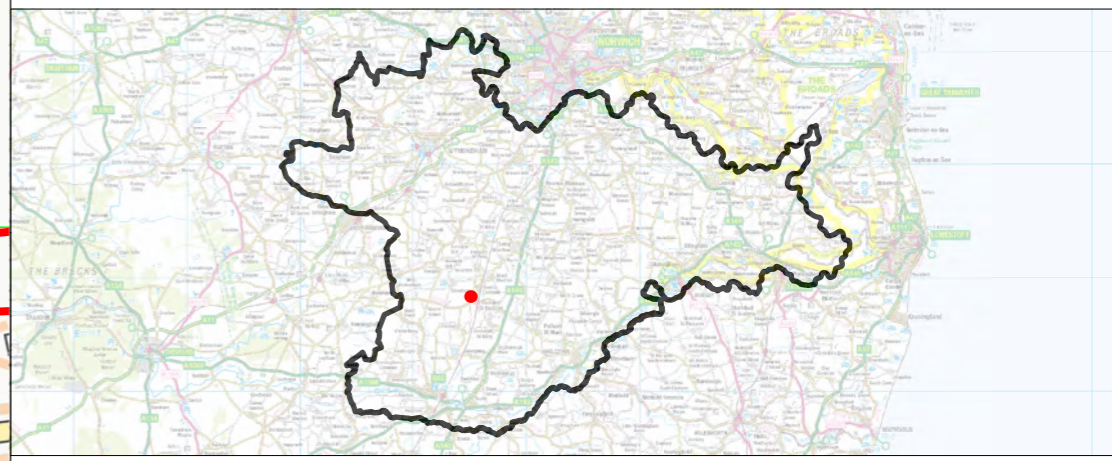




Site Ref: SN2118


Please refer to Main Report and Site Summary Table for further information on the datasets

### South Norfolk Level 2 Strategic Flood Risk Assessment Update



#### Legend

- Site boundary
- Greater Norwich Boundary
- Statutory Main Rivers
- Detailed River Network
- Topography (m)



#### Flood Zones

- Flood Zone 2
- Flood Zone 3

#### Risk of Flooding from Surface Water Extent

- Extent 1 in 30 year
- Extent 1 in 100 year
- Extent 1 in 1000 year

#### RoFSW Depth

- Depth 1 in 30
- Depth 1 in 100
- Depth 1 in 1000
- 0.00 - 0.15
- 0.15 - 0.30
- 0.30 - 0.60
- 0.60 - 0.90
- 0.90 - 1.20
- > 1.20

#### RoFSW Hazard

- Hazard 1 in 30
- Hazard 1 in 100
- Hazard 1 in 1000
- 0.50 - 0.75
- 0.75 - 1.25
- 1.25 - 2.00
- > 2.00

- Surface Water 1% AEP with 40% Climate Change

#### Environment Agency- Areas Susceptible to Groundwater Flooding

- Percentage of 1km square at risk of groundwater flooding
- < 25%
- >= 25% < 50%
- >= 50% < 75%
- >= 75%

#### Environment Agency - Flood Warnings & Flood Alerts

- Flood Warning Areas
- Flood Alert

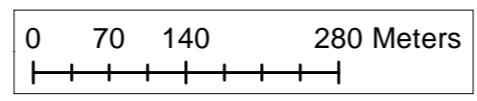
#### Historic Flood Map

- Historical flood outlines

#### Flood defences

- Spatial Flood Defences

Contains Environment Agency information © Environment Agency and/or database right Reproduced from Ordnance Survey mapping with the permission of Ordnance Survey on behalf of the Controller of Her Majesty's Stationery Office. © Crown copyright. (2022) Unauthorised reproduction infringes Crown copyright and may lead to prosecution or civil proceedings. 100023274 100017810



This document is the property of Jeremy Benn Associates Ltd. It shall not be reproduced in whole or in part, nor disclosed to a third party, without the permission of Jeremy Benn Associates Ltd.